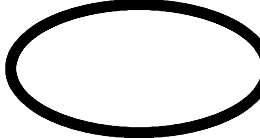
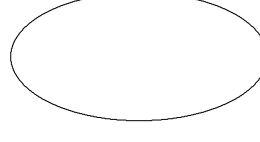


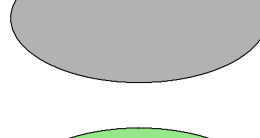
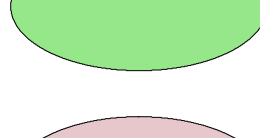
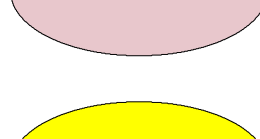




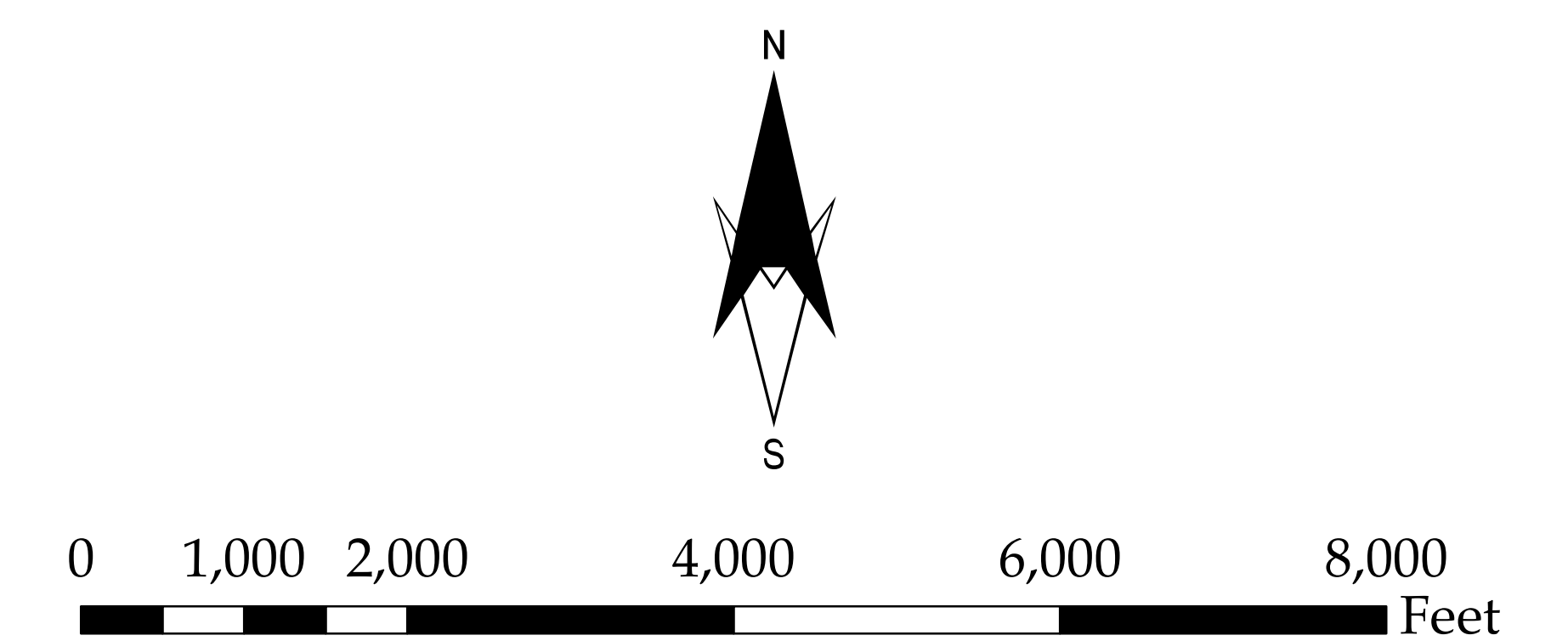


City of North Branch

6408 Elm St - PO Box 910
 North Branch, MN 55056
 Phone: (651) 674-8113 - Fax: (651) 674-8262
 Hours: 8:00 AM - 4:30 PM (Monday - Friday)
<http://www.ci.north-branch.mn.us>

Comprehensive Land Use Map

-  Urban Service Area Boundary
-  LUAG - Agricultural
-  LUB - Business
-  LUCBD - Central Business District
-  LUI - Industrial
-  LUP - Park/Open Space
-  LUPUB - Public
-  LUR-1 - Single-Family Residential
-  LUR-2 Medium-Density Residential
-  LUR-3 High Density Residential
-  LURR - Rural Residential



One inch represents 1000 feet
 Scale: 1:12000

Disclaimer: The City of North Branch provides this data "as is" without warranty or any representation of accuracy, timeliness or completeness. The data does not represent a survey. No liability is assumed for the accuracy of the data delineated hereon, either expressed or implied.

